

16









Arizona crossing - substantial concrete work @ inlet area and headwall performed along with some minor work to control surface drainage on the outflow side (work done in Oct of '17)

This section of road (from AZ crossing to last area of overlay) to be overlaid in Nov '17.

This section of road to be replaced in Nov '17.

Community gate - all new paint scheme completed in June '17. Gate paint was upgraded to two part superior paint to last longer.

Mail boxes - one new cluster box added in Oct of '17.

-  = 5% to 10% AC patching and then seal coat needed
-  = AC overlay needed
-  = Remove & replace (new AC) needed
-  = Existing dirt roads
-  = Existing dirt roads needing grading
-  = pot holes needing patching
-  = new curbs needed to control flow line
-  = Flow line work needed / add rip-rap



Culverts needed to move water flow away from road edge. Work to be completed in Nov '17.

Dirt roads were graded in August '17 (RH, SP & cutoff road)

boundary line

boundary line

boundary line



Assessment date 10/19/17

©2014 ManQuest Portions ©2014 TomTom I